1974 Geology Trail, Kingston, ON

Main Building: Total Exterior Area Above Grade 1825.70 sq ft

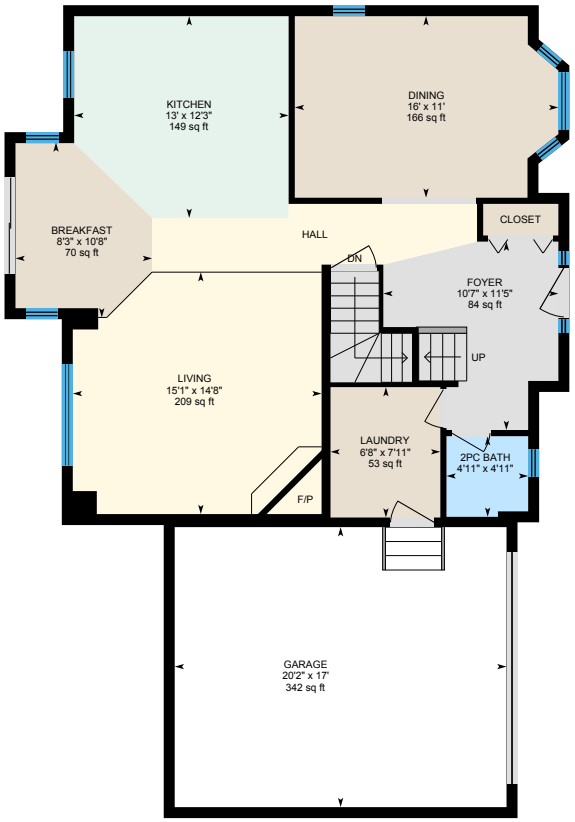



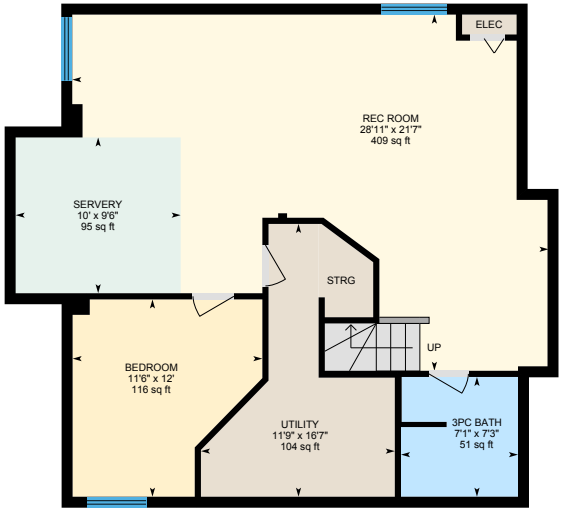

Main Floor
Exterior Area 989.11 sq ft

2nd Floor
Exterior Area 836.58 sq ft

Basement (Below Grade)
Exterior Area 925.81 sq ft

0 5 10 ft

PREPARED: 2025/10/09

White regions are excluded from total floor area in iGUIDE floor plans. All room dimensions and floor areas must be considered approximate and are subject to independent verification.

iGUIDE

1974 Geology Trail, Kingston, ON

Main Floor Exterior Area 989.11 sq ft
Interior Area 901.19 sq ft
Excluded Area 379.91 sq ft

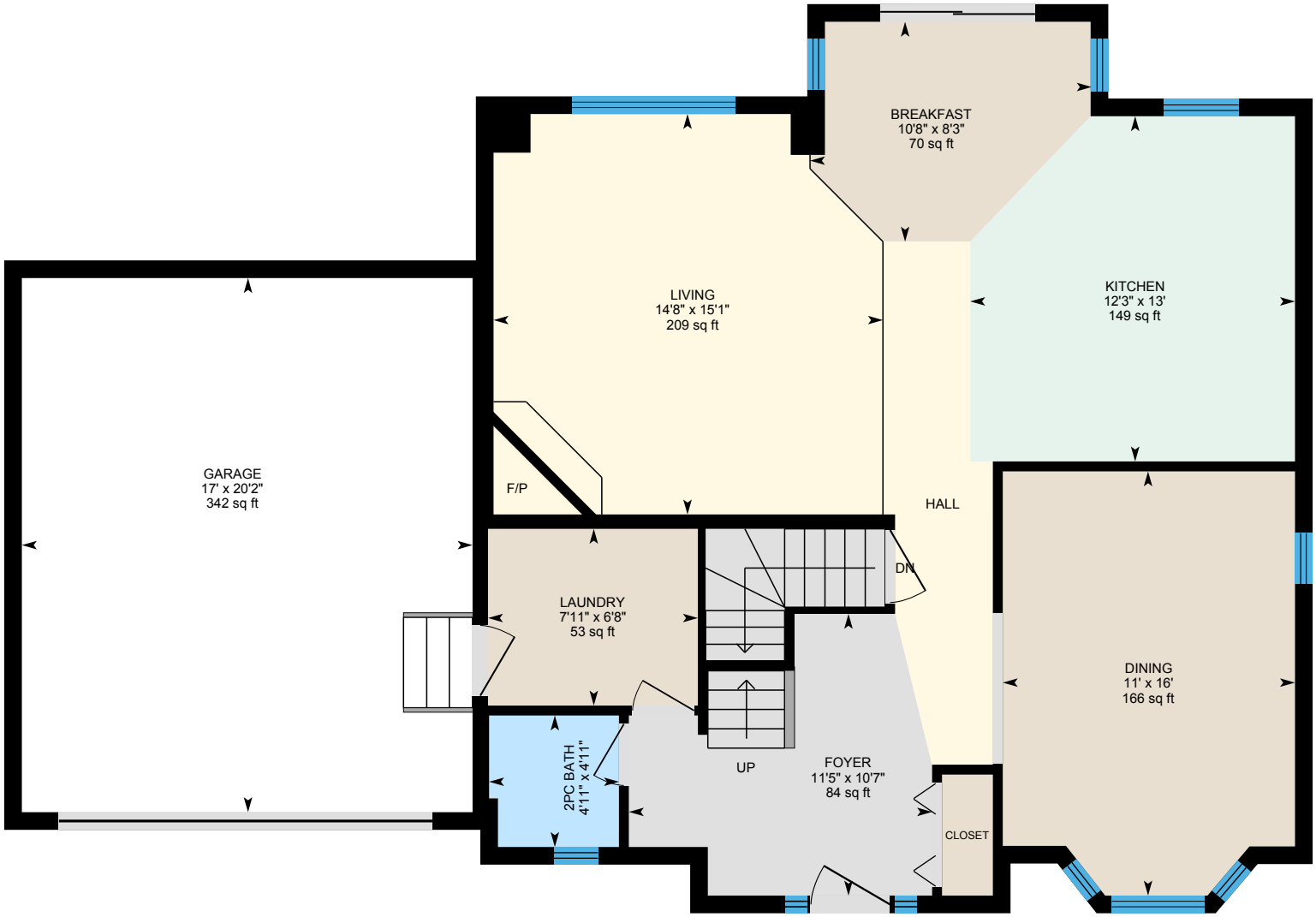

0 4 8 ft

PREPARED: 2025/10/09

N

White regions are excluded from total floor area in iGUIDE floor plans. All room dimensions and floor areas must be considered approximate and are subject to independent verification.

iGUIDE

1974 Geology Trail, Kingston, ON

2nd Floor Exterior Area 836.58 sq ft
Interior Area 755.31 sq ft
Excluded Area 96.64 sq ft



0 3 6 ft

PREPARED: 2025/10/09

N

White regions are excluded from total floor area in iGUIDE floor plans. All room dimensions and floor areas must be considered approximate and are subject to independent verification.

iGUIDE

1974 Geology Trail, Kingston, ON

Basement (Below Grade) Exterior Area 925.81 sq ft
Interior Area 841.72 sq ft

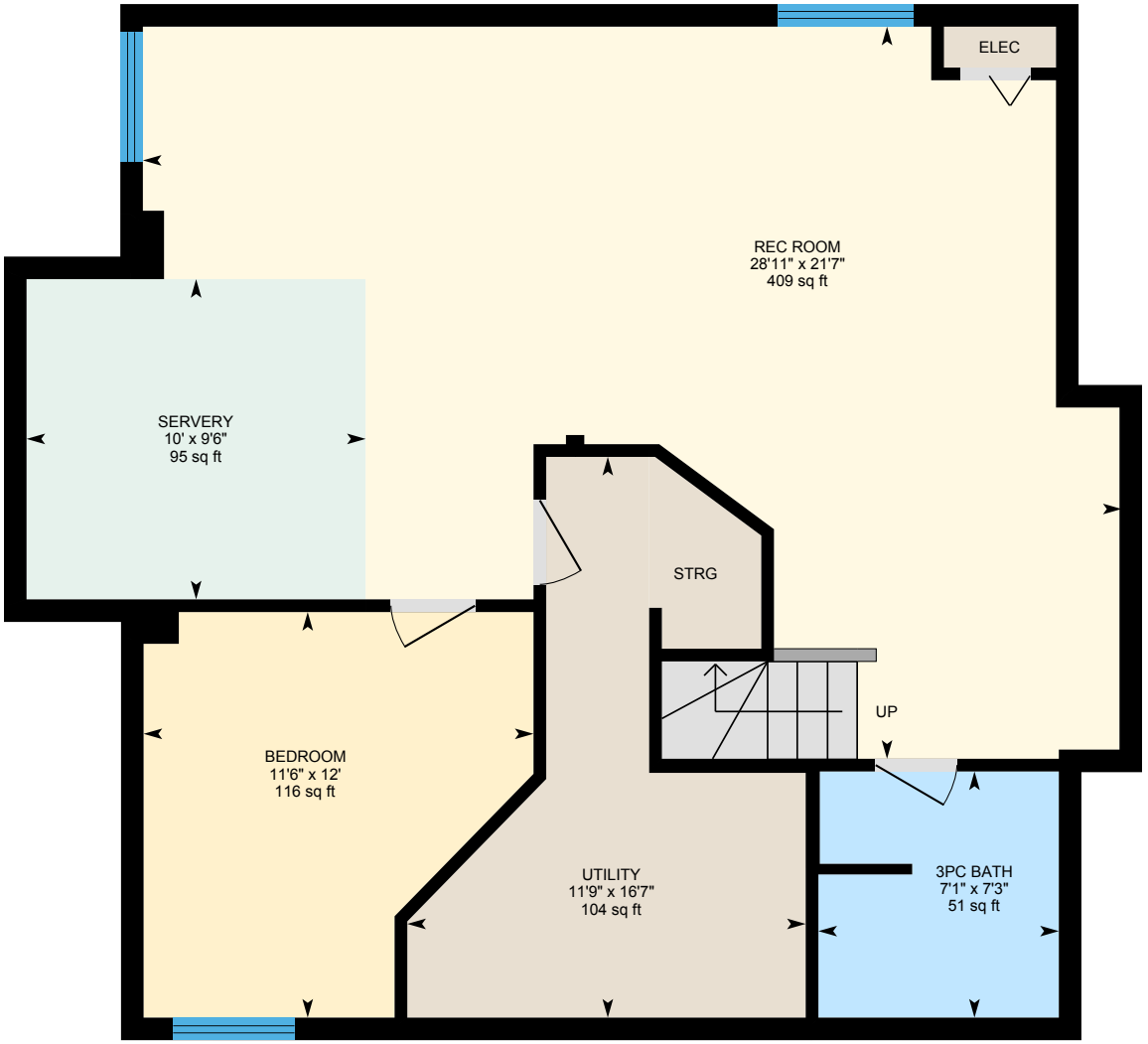

0 3 6 ft

PREPARED: 2025/10/09

N

White regions are excluded from total floor area in iGUIDE floor plans. All room dimensions and floor areas must be considered approximate and are subject to independent verification.

iGUIDE

1974 Geology Trail, Kingston, ON

Property Details

Room Measurements

Only major rooms are listed. Some listed rooms may be excluded from total interior floor area (e.g. garage). Room dimensions are largest length and width; parts of room may be smaller. Room area is not always equal to product of length and width.

Main Building

MAIN FLOOR

- 2pc Bath: 4'11" x 4'11" | 24 sq ft
- Breakfast: 8'3" x 10'8" | 70 sq ft
- Dining: 16' x 11' | 166 sq ft
- Foyer: 10'7" x 11'5" | 84 sq ft
- Garage: 20'2" x 17' | 342 sq ft
- Kitchen: 13' x 12'3" | 149 sq ft
- Laundry: 6'8" x 7'11" | 53 sq ft
- Living: 15'1" x 14'8" | 209 sq ft

2ND FLOOR

- 4pc Bath: 9'1" x 5'9" | 51 sq ft
- 4pc Ensuite: 8'1" x 7'8" | 61 sq ft
- Bedroom: 12' x 11' | 131 sq ft
- Bedroom: 12'11" x 8'11" | 115 sq ft
- Primary: 19'1" x 14'10" | 234 sq ft

BASEMENT

- 3pc Bath: 7'1" x 7'3" | 51 sq ft
- Bedroom: 11'6" x 12' | 116 sq ft
- Rec Room: 28'11" x 21'7" | 409 sq ft
- Servery: 10' x 9'6" | 95 sq ft
- Utility: 11'9" x 16'7" | 104 sq ft

Floor Area Information

Floor areas include footprint area of interior walls. All displayed floor areas are rounded to two decimal places. Total area is computed before rounding and may not equal to sum of displayed floor areas.

Main Building

MAIN FLOOR

- Interior Area: 901.19 sq ft
- Excluded Area: 379.91 sq ft
- Perimeter Wall Thickness: 8.0 in
- Exterior Area: 989.11 sq ft

2ND FLOOR

- Interior Area: 755.31 sq ft
- Excluded Area: 96.64 sq ft
- Perimeter Wall Thickness: 8.0 in
- Exterior Area: 836.58 sq ft

BASEMENT (Below Grade)

- Interior Area: 841.72 sq ft
- Perimeter Wall Thickness: 8.0 in
- Exterior Area: 925.81 sq ft

Total Above Grade Floor Area, Main Building

- Interior Area: 1656.50 sq ft
- Excluded Area: 476.56 sq ft
- Exterior Area: 1825.70 sq ft

White regions are excluded from total floor area in iGUIDE floor plans. All room dimensions and floor areas must be considered approximate and are subject to independent verification.

iGUIDE

1974 Geology Trail, Kingston, ON

iGUIDE Method of Measurement

Definitions

Interior Area is a per floor calculation, made by measuring to the inside surface of the exterior walls. The footprint of all interior walls and staircases is typically included.

Excluded Area is a sum of the area of all rooms (measured to the inside surface of room walls) that are excluded from the Interior Area for a floor and the footprint of corresponding walls. Prescribed area exclusions can vary from region to region. Examples of exclusions are spaces open to below, garages, cold cellars, crawl and reduced height spaces.

Exterior Wall Footprint is the sum of the estimated area of the perimeter wall segments bounding both Interior and Excluded Areas.

Exterior Area is a per floor calculation, made by measuring to the outside surface of the exterior walls and is represented by the sum of the Interior Area and the Exterior Wall Footprint.

Grade is the ground level at the perimeter of the exterior finished surface of a house. A floor is considered to be above grade if its floor level is everywhere above grade.

Total Interior Area is the sum of all Interior Areas.

Total Excluded Area is the sum of all Excluded Areas.

Total Exterior Area is the sum of all Exterior Areas.

Finished Area is a per floor calculation made by adding all enclosed areas in a house that are suitable for year-round use based upon their location, embodying walls, floors, and ceilings and which are similar to the rest of the house. Footprint of walls is attributed to finished area only when the walls are bounding finished areas.

Unfinished Area is a per floor calculation made by adding all enclosed areas that do not meet the criteria for Finished Area. Exceptions are outdoor and non-walkable areas, for example porches or areas open to below. Footprint of walls is attributed to unfinished area only when the walls are exclusively bounding unfinished areas.

Notes

For exterior walls that are adjacent to the outside of the property, where typically only the interior side has measurement data, an estimation of the exterior wall thickness (as directly measured at the property) is used to calculate its footprint. Considerations are not made for varying wall thickness along the perimeter.

Disclaimer

All dimensions and floor areas must be considered approximate and are subject to independent verification.

PDF Floor Plans

A. RECA RMS 2024: Color is used to indicate all included areas. Excluded and not reported areas are shown in white. Walls are always shown in black.

B. ANSI Z765 2021: Color is used to indicate all finished areas. Unfinished and not reported areas are shown in white. Walls are always shown in black.

More Information About the Standards

A. RECA RMS 2024: https://www.reca.ca/licensees-learners/tools-resources/residential-measurement-standard

B. ANSI Z765 2021: https://www.homeinnovation.com/z765

1974 Geology Trail, Kingston, ON

Measurement Diagram for: Main Floor

Exterior Wall Thickness: 8.0 in

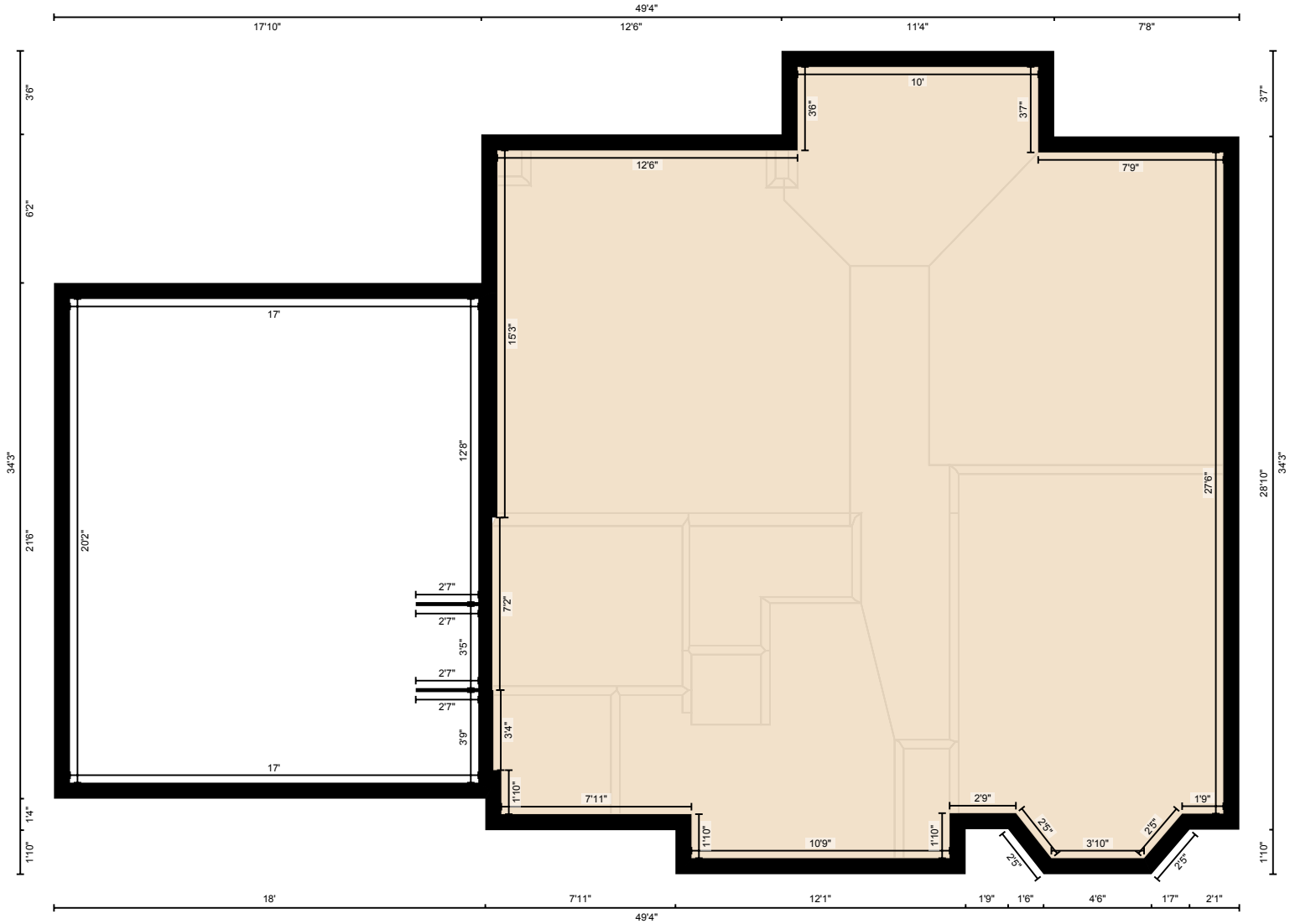

PREPARED: 2025/10/09

White regions are excluded from total floor area in iGUIDE floor plans. All room dimensions and floor areas must be considered approximate and are subject to independent verification.

iGUIDE

1974 Geology Trail, Kingston, ON

Measurement Diagram for: 2nd Floor

Exterior Wall Thickness: 8.0 in

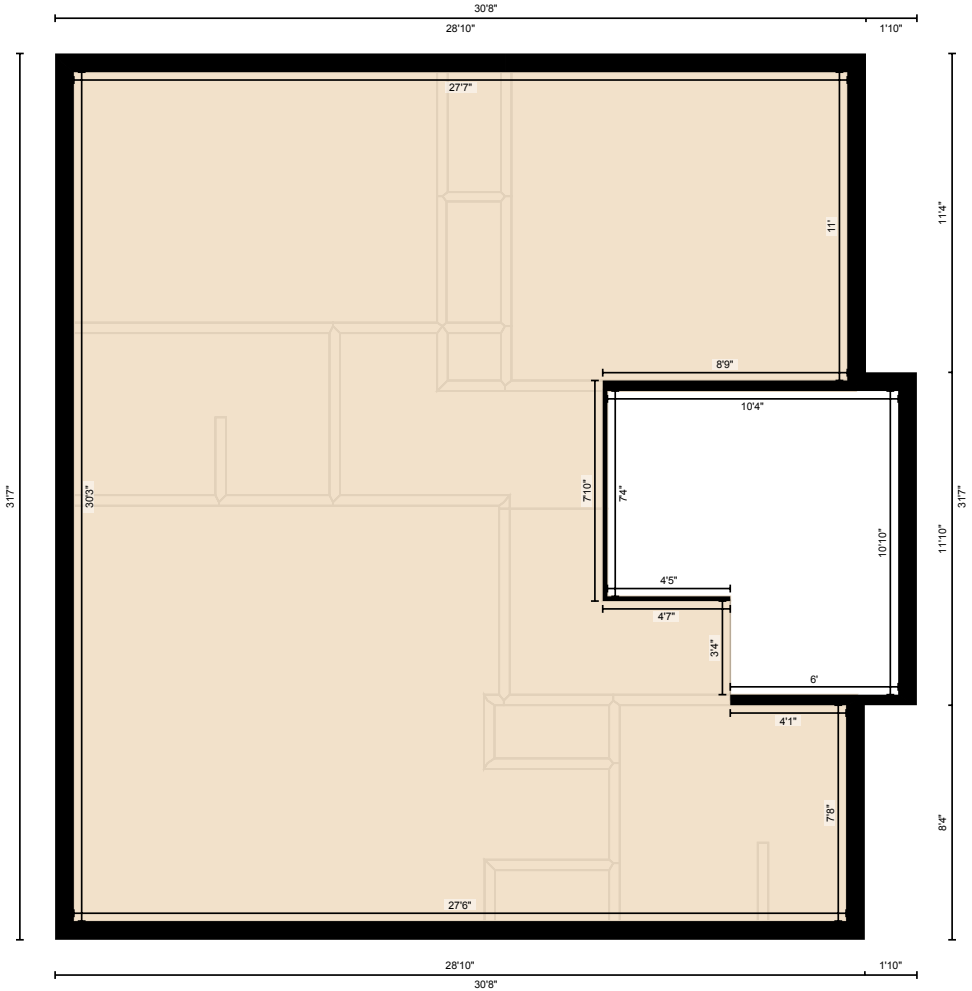

PREPARED: 2025/10/09

White regions are excluded from total floor area in iGUIDE floor plans. All room dimensions and floor areas must be considered approximate and are subject to independent verification.

iGUIDE

1974 Geology Trail, Kingston, ON

Measurement Diagram for: Basement

Exterior Wall Thickness: 8.0 in

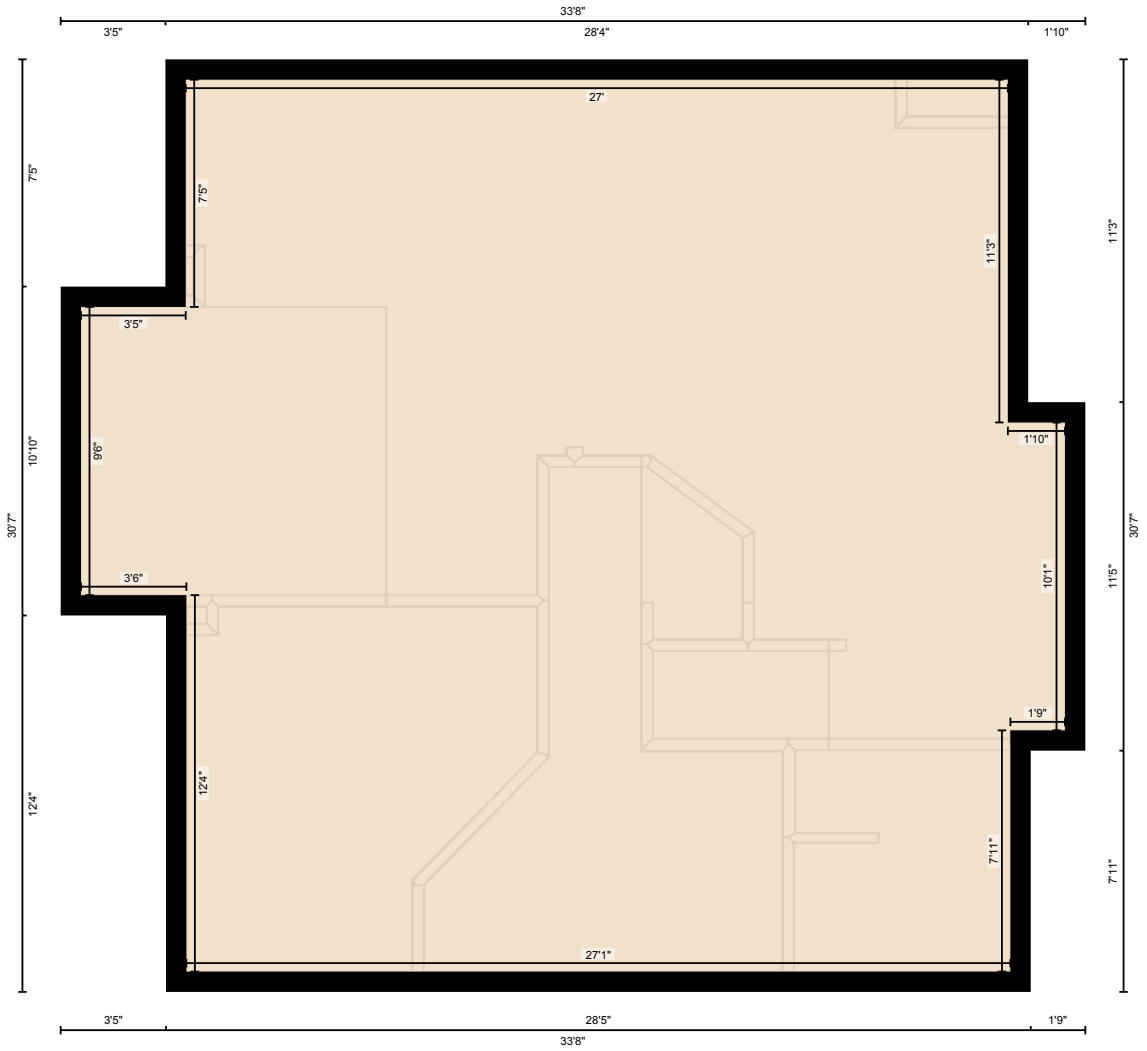

PREPARED: 2025/10/09

White regions are excluded from total floor area in iGUIDE floor plans. All room dimensions and floor areas must be considered approximate and are subject to independent verification.

iGUIDE